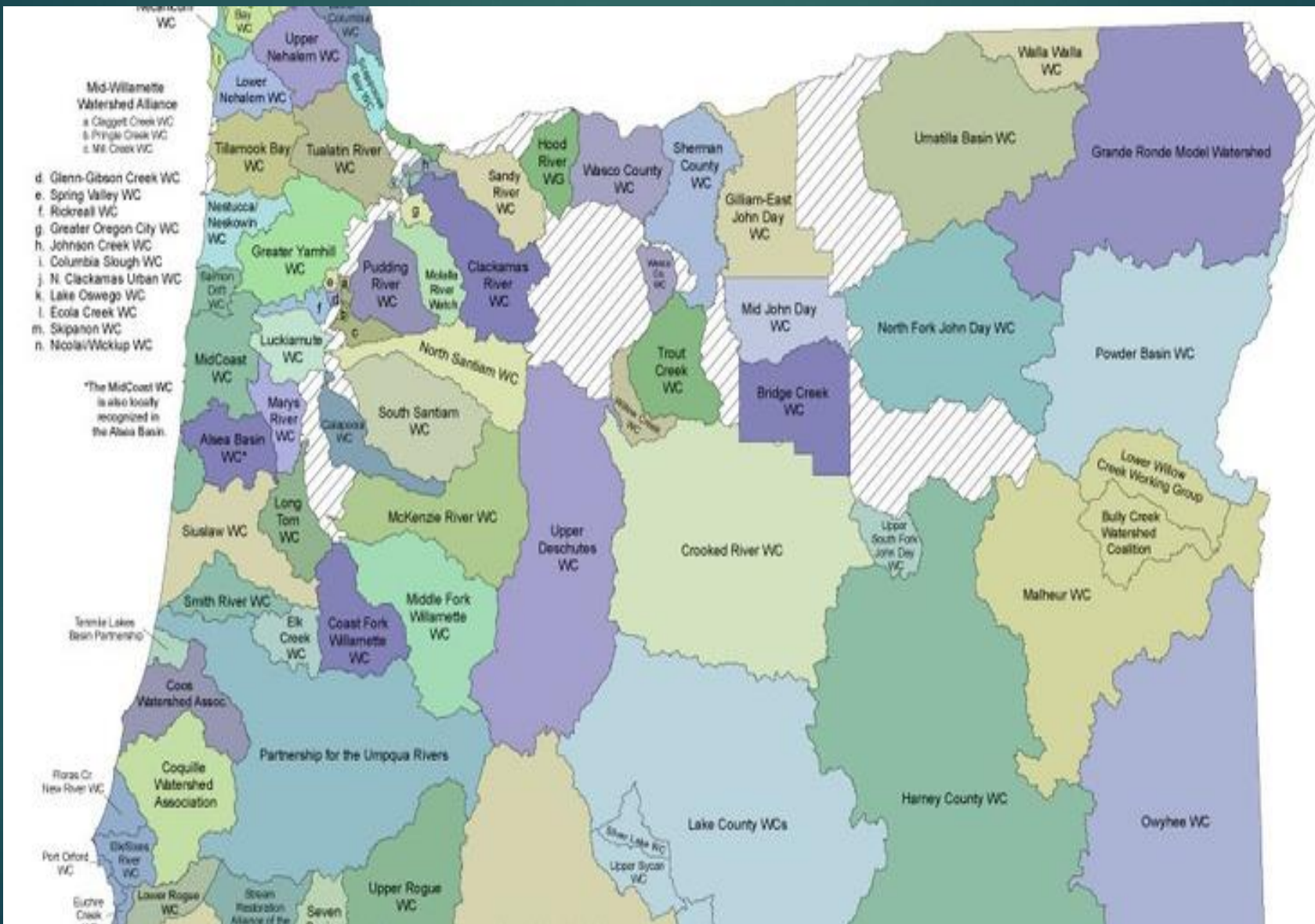


Oregon Conservation Partnership



90 WATERSHED COUNCILS / NOWC

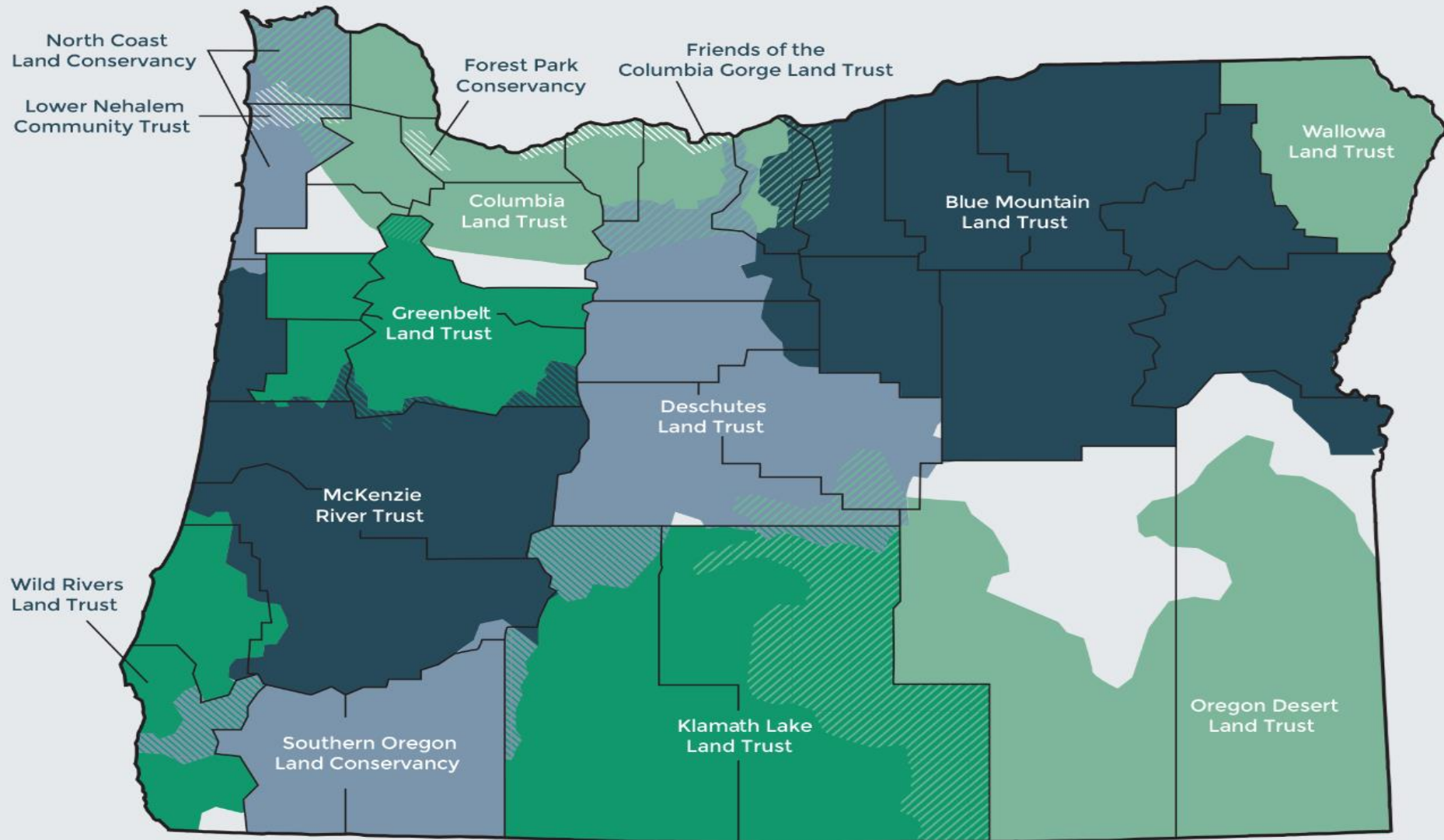


▶ 45

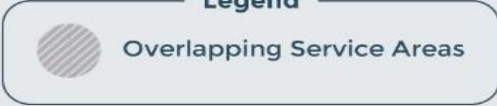
SOIL & WATER
CONSERVATION
DISTRICTS

▶ IN 5 REGIONS





Legend



14 articles covering Oregon Conservation Partnership issues since January 2021. Highlights include:

- OPB article about the connection between COVID, Lottery funding, and cheatgrass treatments.
- Wallowa Chieftain article about publicly accessible places that land trusts have helped protect.
- Note for Oregonians who get drinking water from Clackamas of series of online classes.
- Story about Wasco-area water project.

*Note: The 14 articles do not include numerous articles regarding the new salmon license plates.

SCIENCE & ENVIRONMENT

Cheatgrass pandemic: Funding drought hampered fire mitigation in Southern Oregon

By Bradley W. Parks (OPB)
Paisley, Ore. July 17, 2021 6 a.m.

Southern Oregon land managers lost momentum in the fight against invasive, fire-prone weeds during the pandemic. Now, the Bootleg Fire is at their doorstep.



Three major wildfires have torched the hillside above Withers Ranch near Paisley, Ore., in the past 20 years.
Bradley W. Parks / OPB

WALLOWA COUNTY CHIEFTAIN

FEATURED

Wallowa sites featured on coalition map

By RONALD BOND Wallowa County Chieftain May 12, 2021 Updated May 12, 2021 0

1 of 3

The Coalition of Oregon Land Trusts has created a map that highlights 81 locations in the state people can visit.

Buy Now

Columbia Gorge News

MENU NEWS SPORTS GORGE LIFE OPINION OBITUARIES EN ESPAÑOL ANNOUNCEMENTS E-EDITION SPECIAL CLASSIFIEDS

Grants awarded for Fifteenmile Creek project; underground water storage would help cool summer stream flows

By Mark Gibson, Columbia Gorge News Jun 22, 2021 Updated Jun 22, 2021



Oregon Conservation Education
& Assistance Network

CONNECT 2022

370,677 TOTAL ACRES PROTECTED IN OREGON

That's about 528 land acquisition projects over time

23
New land acquisition projects in 2021

That covers 32,800 acres!

32
Member Organizations

304
Oregon Employees

252
Board Members in Oregon

4,486
Active Oregon volunteers


38
Places dogs are welcome

5
Places that are ADA accessible

86
Places open to the public

That covers 94,434 acres!

40
Places with public trails



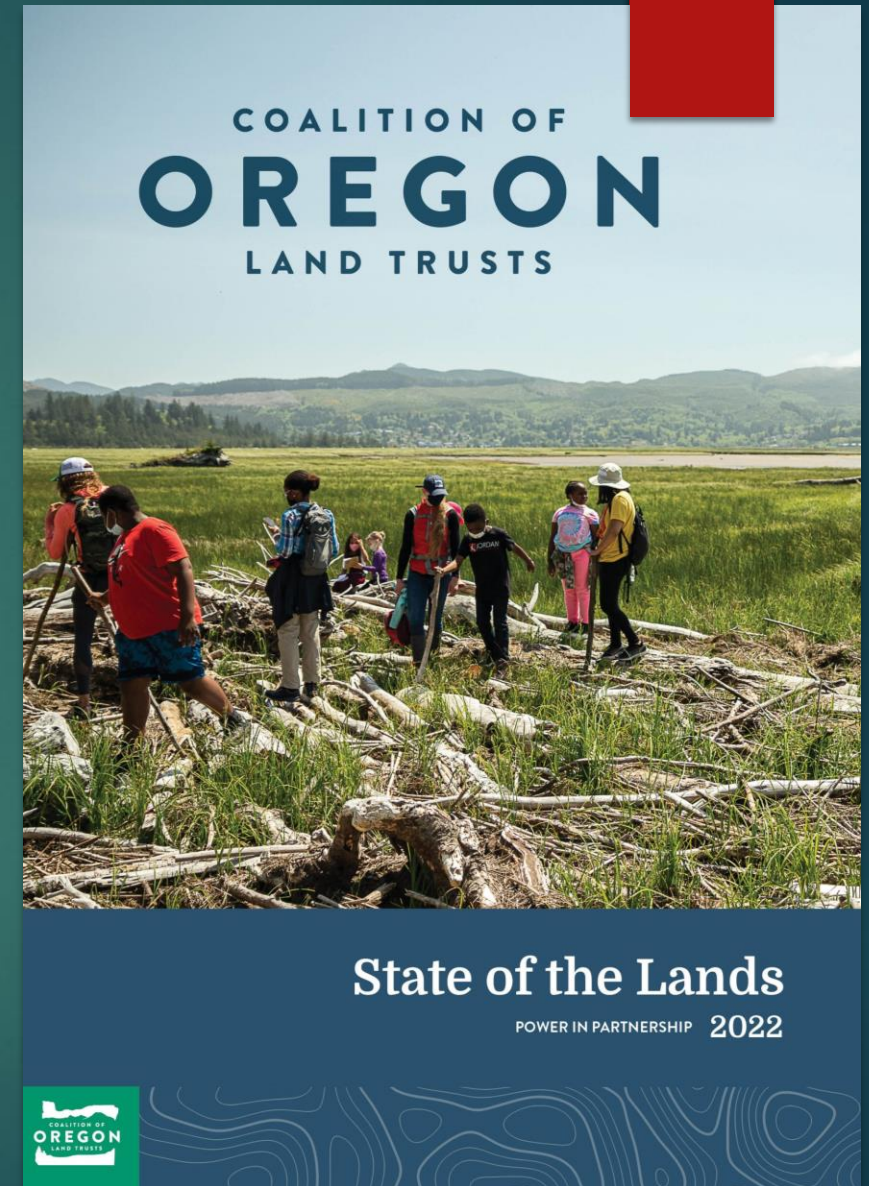
COLT

ANNUAL

STATE OF THE

LANDS

REPORT



Organizing to Effectively Engage in the Oregon State Legislative Process

Vanessa Green, Executive Director

[Network of Oregon Watershed Councils](#)



Jan Lee, Executive Director

[Oregon Association of Conservation Districts](#)



Andy Maggi, Senior Associate

[Pew Charitable Trusts Rivers Conservation Program,](#)

[NOWC Board member](#)





**NOWC
TOURS
2022**

**John Day
Upper Willamette**

Legislative Tour 2022

- ▶ OACD MAUPIN TOUR
- ▶ 33,000 ACRE
- ▶ CARBON
SEQUESTRATION
PROJECT



Carbon Sequestration Public Hub

Carbon Sequestration and Soil Health

